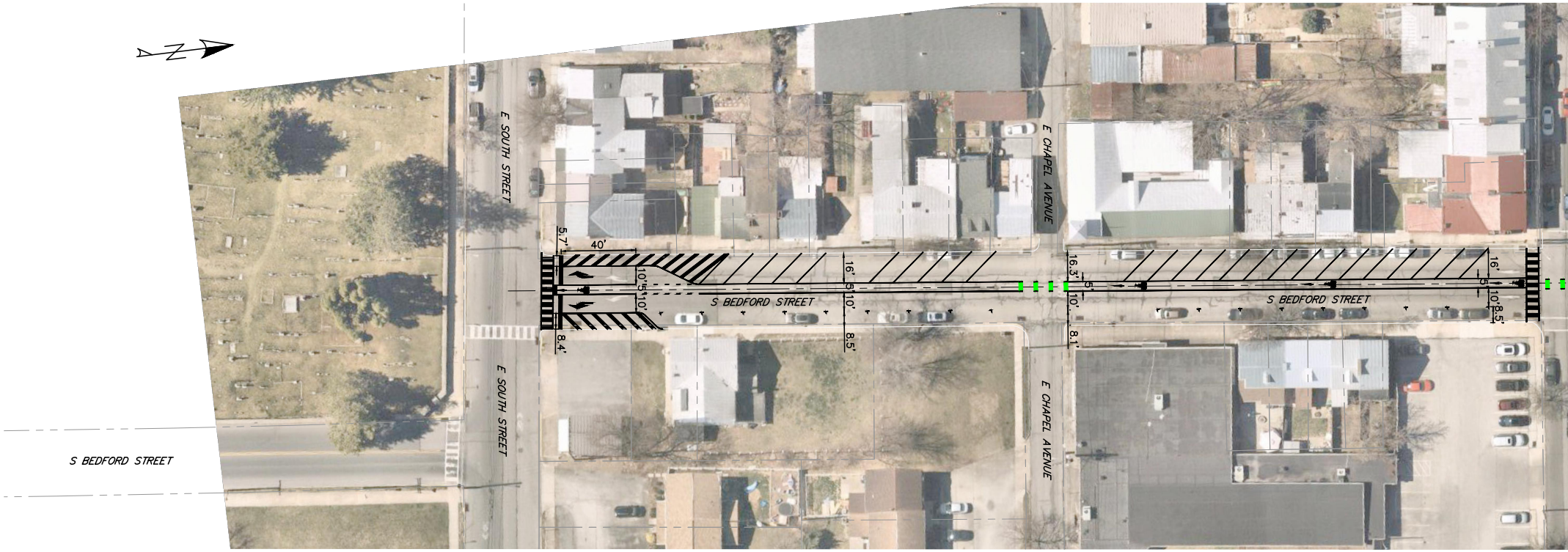
E SOUTH STREET
E CHAPEL AVENUE
S BEDFORD STREET
5.7'
40'
10'
5'
10'
16'
5'
10'
8.5'
8.4'
16.3'
5'
10'
8.1'
S BEDFORD STREET
16'
5'
10'
8.5'
E SOUTH STREET
E CHAPEL AVENUE
S BEDFORD STREET

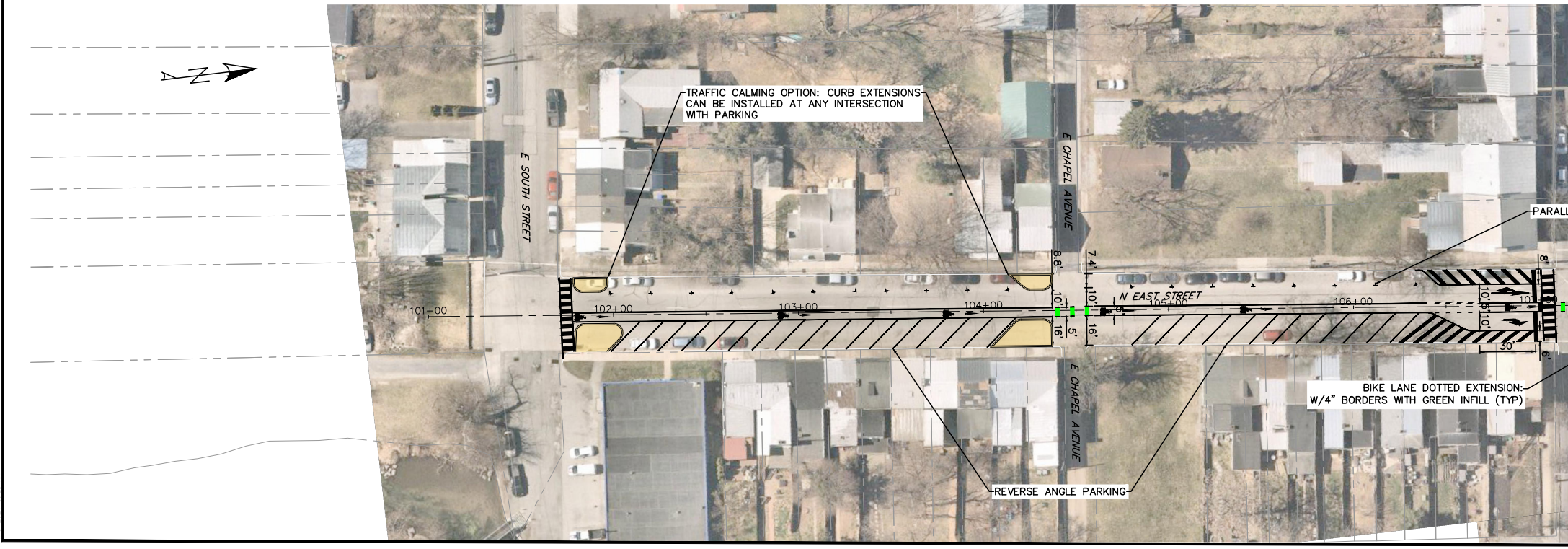
E SOUTH STREET
E CHAPEL AVENUE
101+00
102+00
103+00
104+00
8.8'
10'
16'
5'
16'
7.4'
10'
6'
16'
N EAST STREET
105+00
106+00
8'
10'
10'
30'
6'
E CHAPEL AVENUE

TRAFFIC CALMING OPTION: CURB EXTENSIONS CAN BE INSTALLED AT ANY INTERSECTION WITH PARKING

PARALL

BIKE LANE DOTTED EXTENSION: W/4" BORDERS WITH GREEN INFILL (TYP)

REVERSE ANGLE PARKING

D:\2023JOBS\2300605-00\HW-TR\PROPOSED\2300605-HW-PD-CP
4/8/2024 10:21 AM

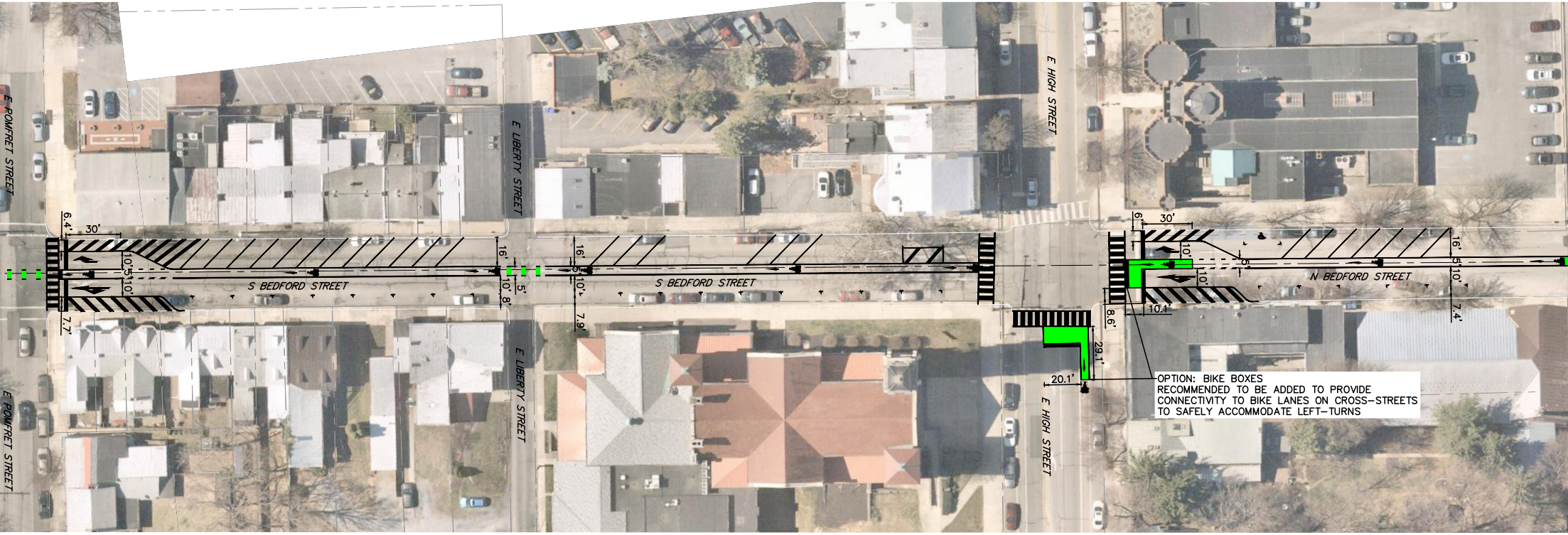
E POMFRET STREET
E LIBERTY STREET
E HIGH STREET
S BEDFORD STREET
S BEDFORD STREET
N BEDFORD STREET
E POMFRET STREET
E LIBERTY STREET
E HIGH STREET
6.4'
30'
10'
5'
10'
7.7'
16'
10'
8'
5'
16'
5'
10'
7.9'
6'
30'
10'
5'
10'
10.1'
8.6'
29.1'
20.1'
16'
5'
10'
7.4'

OPTION: BIKE BOXES
RECOMMENDED TO BE ADDED TO PROVIDE
CONNECTIVITY TO BIKE LANES ON CROSS–STREETS
TO SAFELY ACCOMMODATE LEFT–TURNS

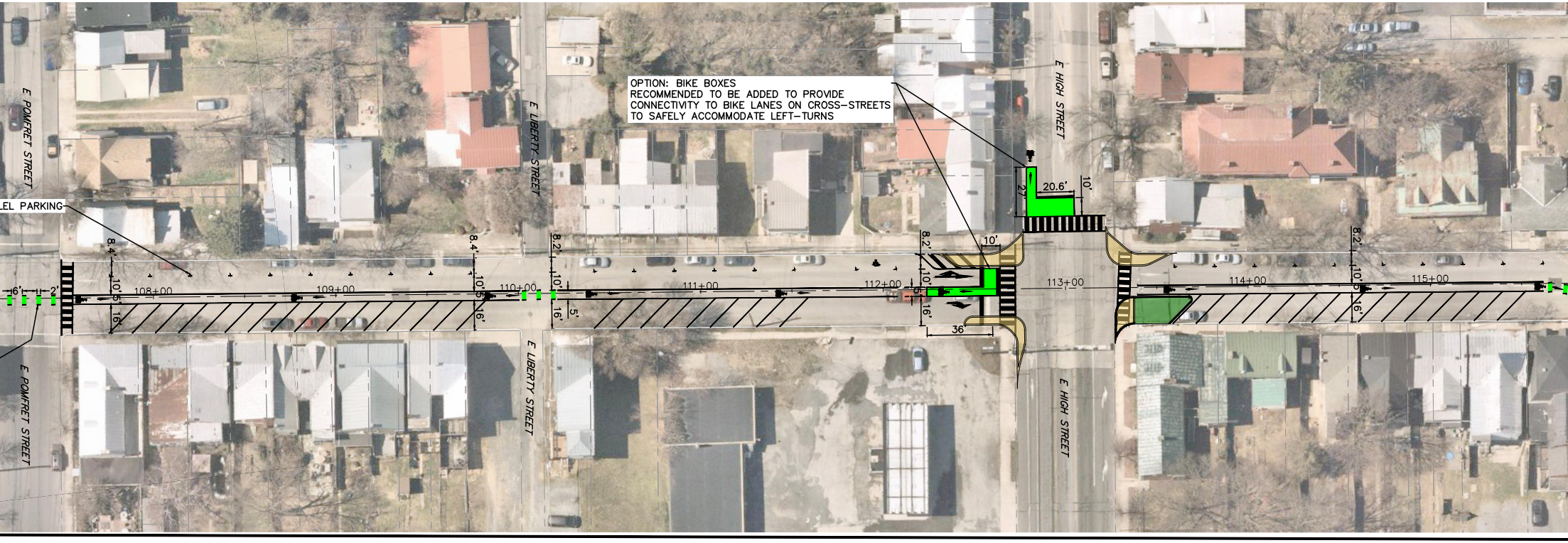
E POMFRET STREET
E LIBERTY STREET
E HIGH STREET
E POMFRET STREET
E LIBERTY STREET
E HIGH STREET
6'
2'
8.4'
10'
5'
16'
108+00
109+00
8.4'
10'
5'
16'
110+00
8.2'
10'
16'
5'
111+00
112+00
8.2'
10'
5'
16'
10'
36
27'
20.6'
10'
113+00
114+00
8.2'
10'
5
16'
115+00

OPTION: BIKE BOXES
RECOMMENDED TO BE ADDED TO PROVIDE
CONNECTIVITY TO BIKE LANES ON CROSS–STREETS
TO SAFELY ACCOMMODATE LEFT–TURNS

LEL PARKING

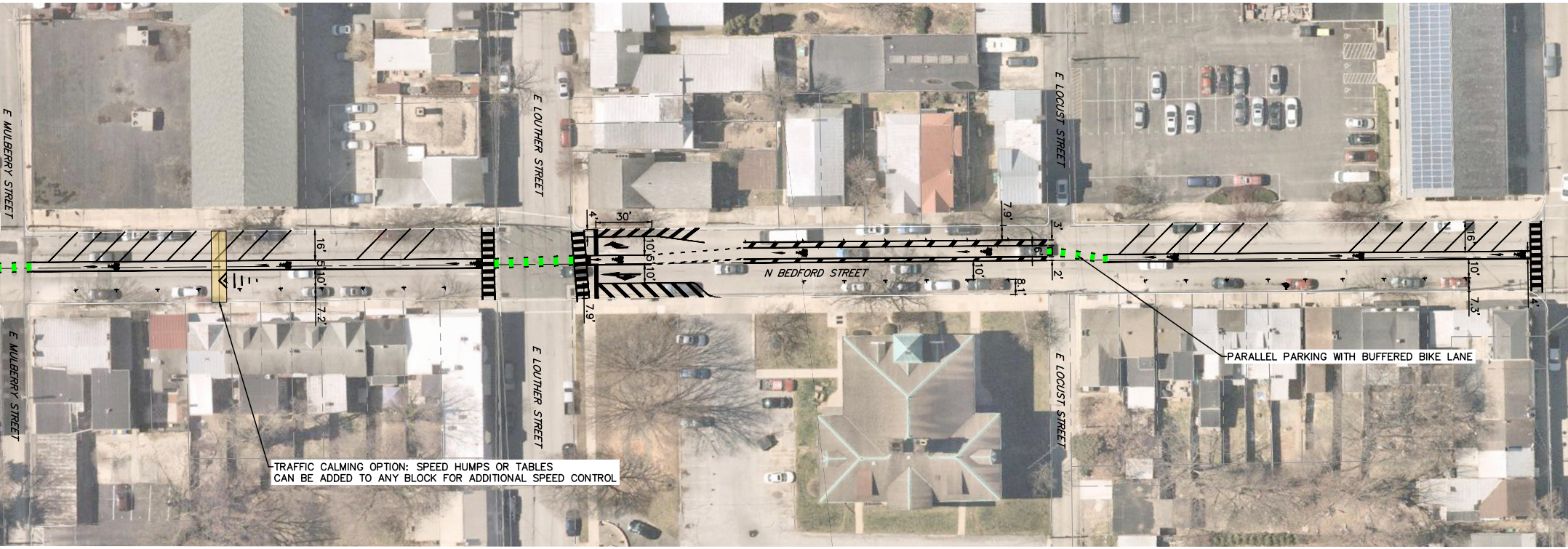
E MULBERRY STREET
E LOUTHER STREET
E LOCUST STREET
N BEDFORD STREET
4'
30'
16'
5'
10'
7.2'
10.5'
10'
7.9'
7.9'
3'
6'
10'
2'
8.1'
16'
10'
7.3'
4'

TRAFFIC CALMING OPTION: SPEED HUMPS OR TABLES CAN BE ADDED TO ANY BLOCK FOR ADDITIONAL SPEED CONTROL

PARALLEL PARKING WITH BUFFERED BIKE LANE

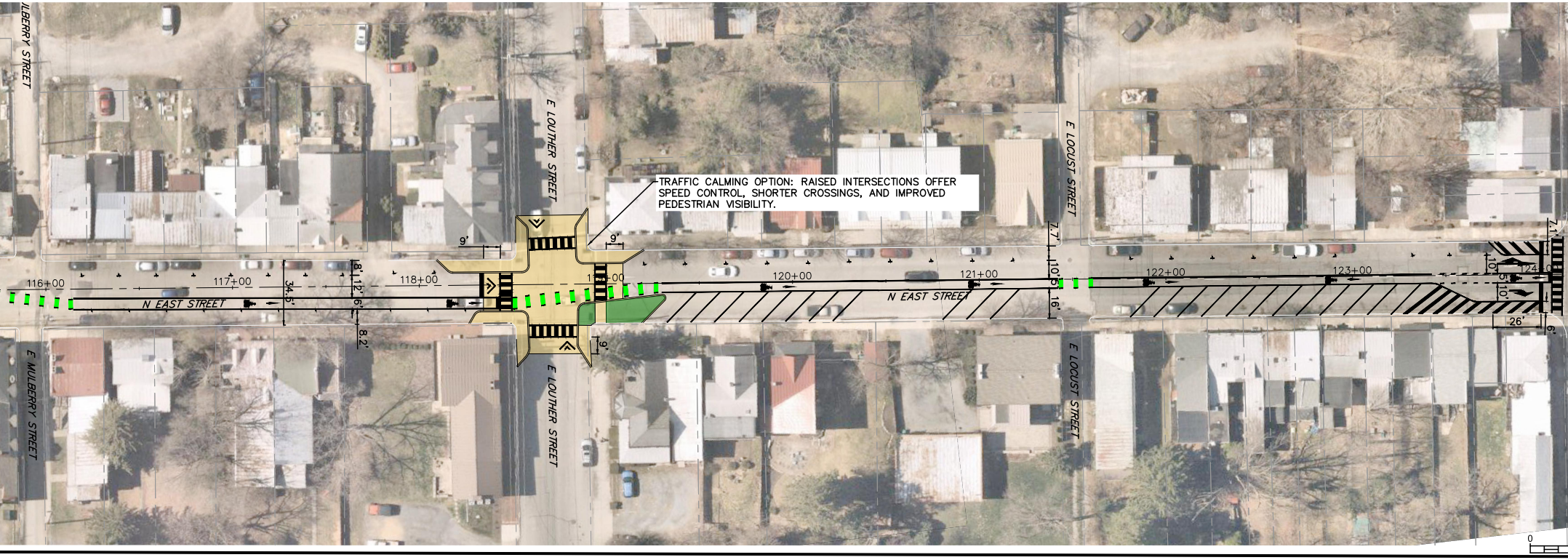
E MULBERRY STREET
E LOUTHER STREET
E LOCUST STREET
N EAST STREET
116+00
117+00
118+00
119+00
120+00
121+00
122+00
123+00
124
8'
12'
34.6'
6'
8.2'
9'
9'
9'
7.1'
10'
5'
16'
7.1'
10'
5'
10'
26'
6'

TRAFFIC CALMING OPTION: RAISED INTERSECTIONS OFFER SPEED CONTROL, SHORTER CROSSINGS, AND IMPROVED PEDESTRIAN VISIBILITY.

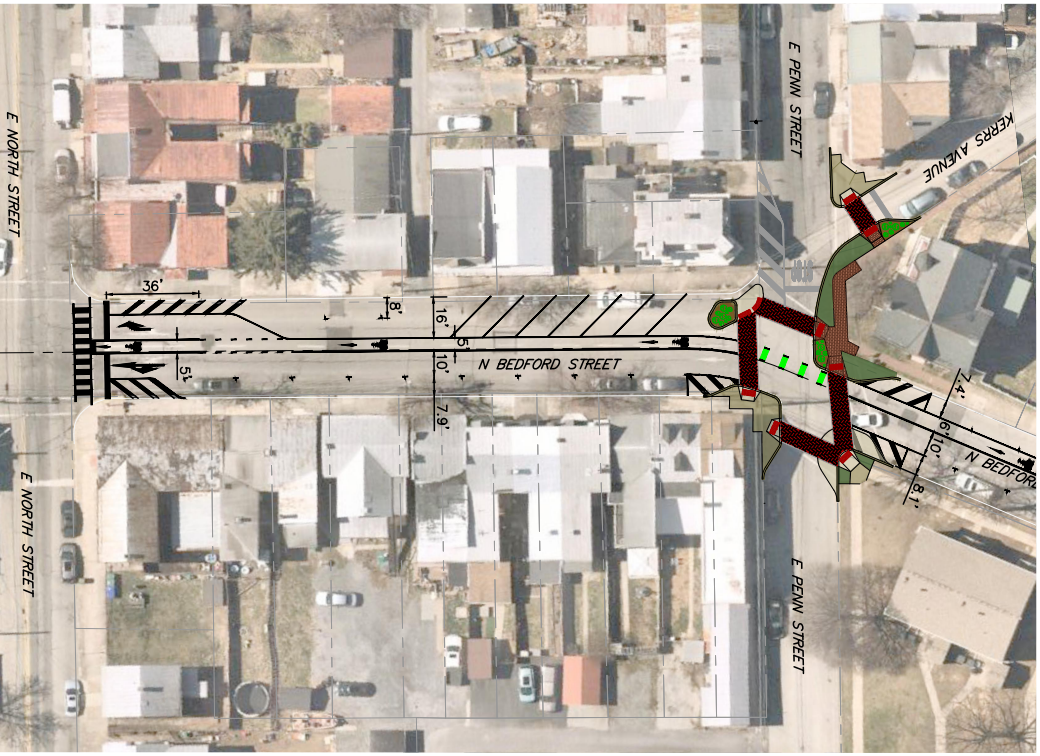
E NORTH STREET
E PENN STREET
KERRS AVENUE
N BEDFORD STREET
N BEDFORD
36'
8'
16'
5'
10'
5'
7.9'
7.4'
6'
10'
8.1'

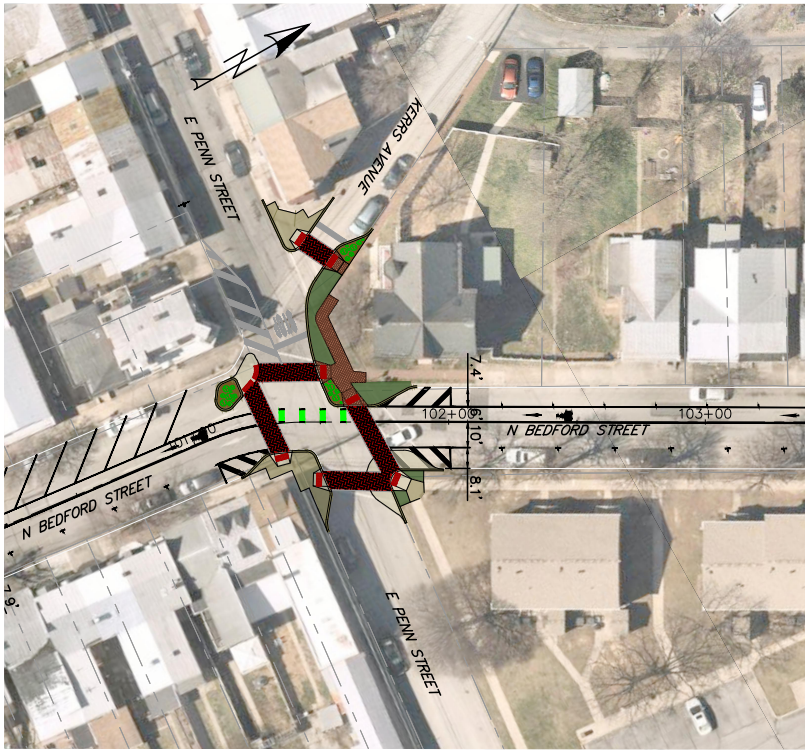
E PENN STREET
KERRS AVENUE
N BEDFORD STREET
N BEDFORD STREET
E PENN STREET
102+00
103+00
7.4'
6'
10'
8.1'
7.9'

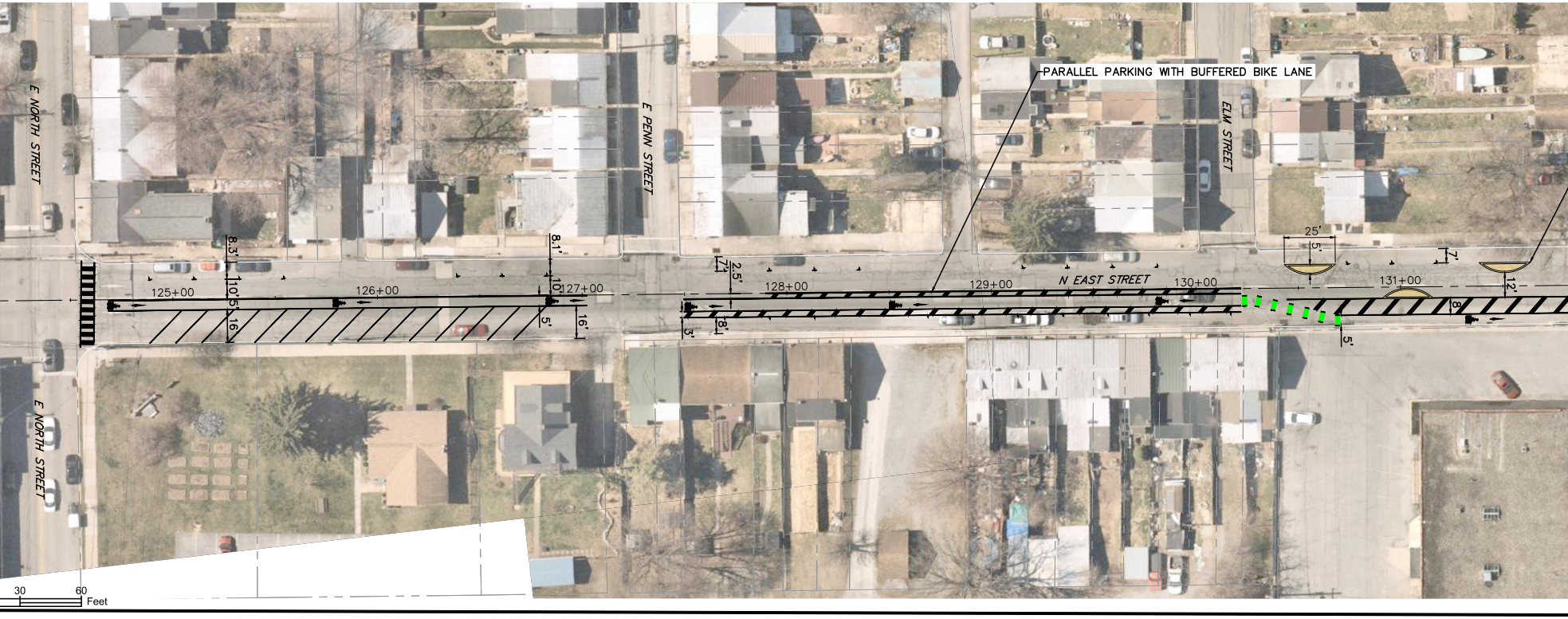
E NORTH STREET
E PENN STREET
ELM STREET
PARALLEL PARKING WITH BUFFERED BIKE LANE
N EAST STREET
125+00
126+00
127+00
128+00
129+00
130+00
131+00
8.3'
10'
5'
16'
8.1'
10'
5'
16'
7'
2.5'
8'
3'
25'
5'
7'
12'
8'
5'
30
60
Feet

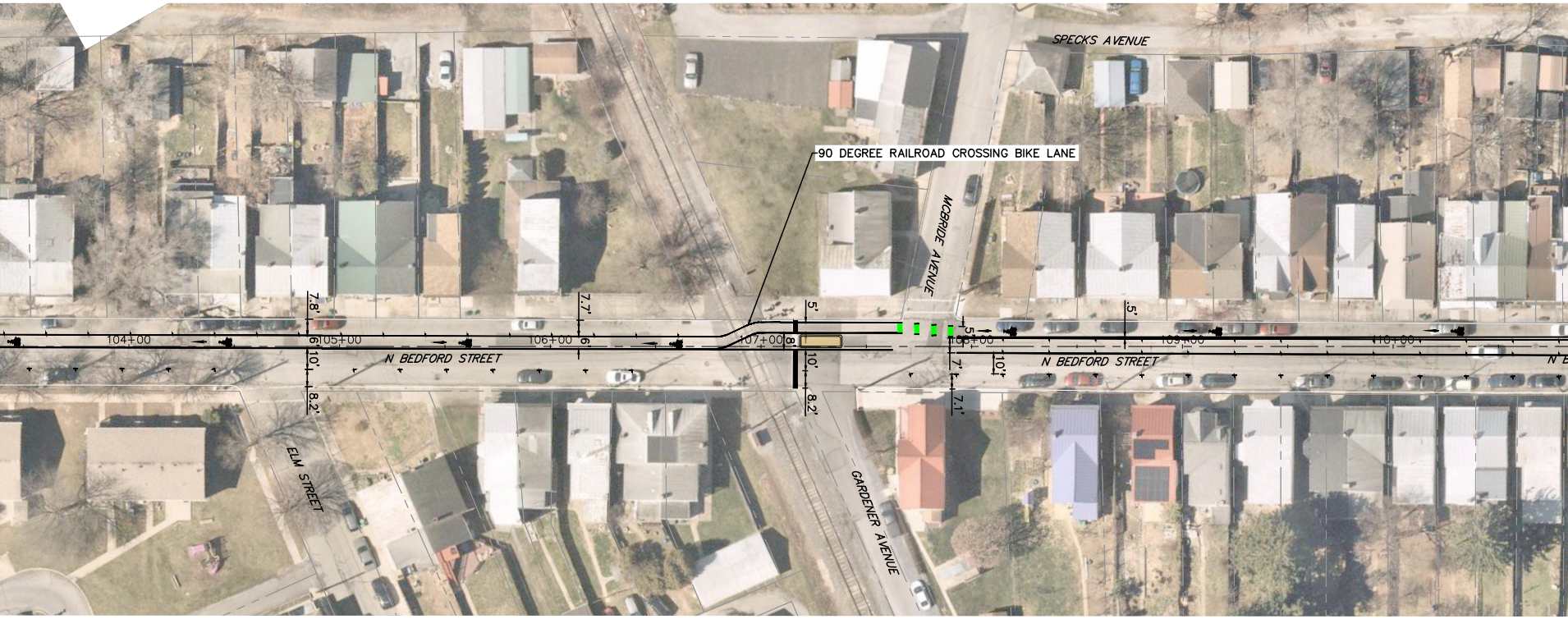
SPECKS AVENUE
MCBRIDE AVENUE
N BEDFORD STREET
N BEDFORD STREET
ELM STREET
GARDENER AVENUE
104+00
105+00
106+00
107+00
108+00
109+00
110+00
7.8'
6'
10'
8.2'
7.7'
6'
5'
8'
10'
8.2'
5'
7'
7.1'
10'
.5'

90 DEGREE RAILROAD CROSSING BIKE LANE

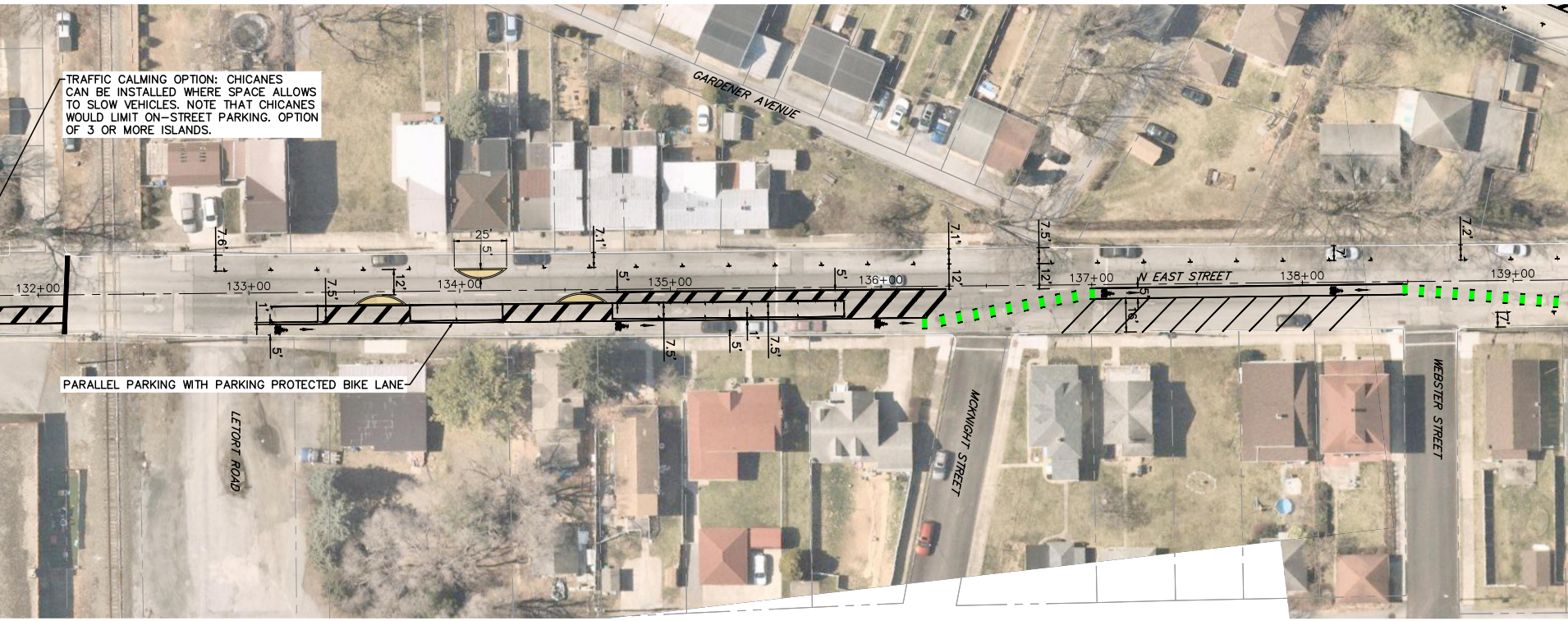
GARDENER AVENUE
N EAST STREET
LETORT ROAD
MCKNIGHT STREET
WEBSTER STREET
132+00
133+00
134+00
135+00
136+00
137+00
138+00
139+00
25'
5'
7.6'
7.5'
12'
7.1'
5'
5'
7.1'
12'
7.5'
12'
5'
16'
7.2'
7'
12'
5'
7.5'
5'
1'
7.5'

TRAFFIC CALMING OPTION: CHICANES CAN BE INSTALLED WHERE SPACE ALLOWS TO SLOW VEHICLES. NOTE THAT CHICANES WOULD LIMIT ON-STREET PARKING. OPTION OF 3 OR MORE ISLANDS.

PARALLEL PARKING WITH PARKING PROTECTED BIKE LANE

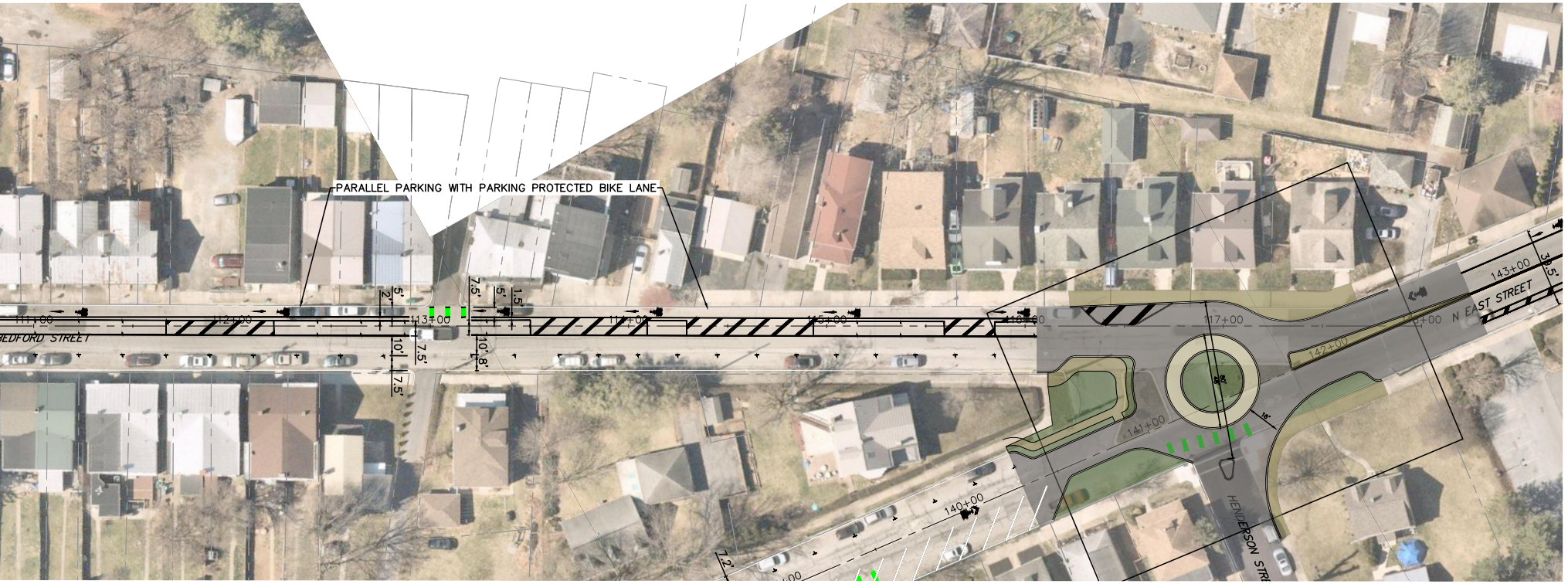
PARALLEL PARKING WITH PARKING PROTECTED BIKE LANE
BEDFORD STREET
111+00
112+00
113+00
114+00
115+00
116+00
117+00
N EAST STREET
143+00
142+00
141+00
140+00
HENDERSON STREET
2'
5'
7.5'
5'
1.5'
10'
7.5'
7.5'
10'
8'
30.5'
7.2'


139+00
140+00
141+00
142+00
143+00
144+00
145+00
146+00
N EAST STREET
HENDERSON STREET
LETORT ROAD
10'
10.5'
6'
6'
39.5'
12'
12'
12'
12'
6'
6'
3'
3'
11.7'
15.2'
56.4'

DAWOOD

4250 Crums Mill Road
Suite 301
Harrisburg, PA 17112
t: 855.432.9663
f: 717.732.8596

REVISIONS

NO.	DATE	DESCRIPTION	CHECKED	DRAWN

BEDFORD STREET/EAST STREET TRAFFIC CALMING - PHASE II

CARLISLE BOROUGH
CUMBERLAND COUNTY PENNSYLVANIA

DRAWING TITLE

CONCEPT PLAN

DATE	April 8, 2024
JOB NO.	2300605.00
FILE NAME	2300605–HW–PO
DRAWN BY	JVP
CHECKED BY	DHD
SHEET NO.	RPT OF 12